





Town of Cohasset Master Plan

Map 9

TRANSPORTATION AND MOBILITY



- Develop a pedestrian and bicycle master plan based on work of the Sidewalk Committee and continue incremental implementation. (see Map 5: Conceptual Pedestrian Network)
- Develop a comprehensive assessment of pavement management and roadway needs.
- Advocate for a regional shuttle linking neighborhoods with commuter rail and the Hingham ferry.

-  Enhance safety at Route 3A intersections.
-  Join with neighboring towns to request a Route 3A Corridor Plan.
-  Future Commuter Rail Station
-  Existing Commuter Bus Stop (one trip per day)

Map is for Planning Purposes Only
 Community Design Partnership, Boston MA
 Map Compilation: TPMC, Scituate MA
 Map Design: MapWorks, Norwell MA
 25SEP2003.1

